



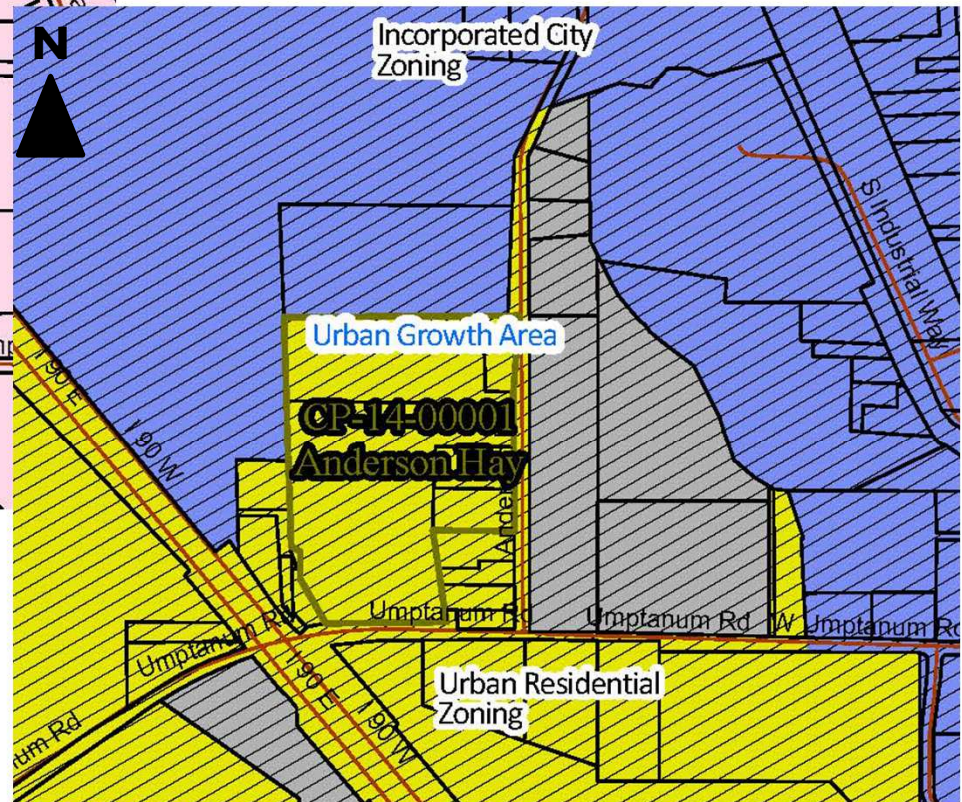
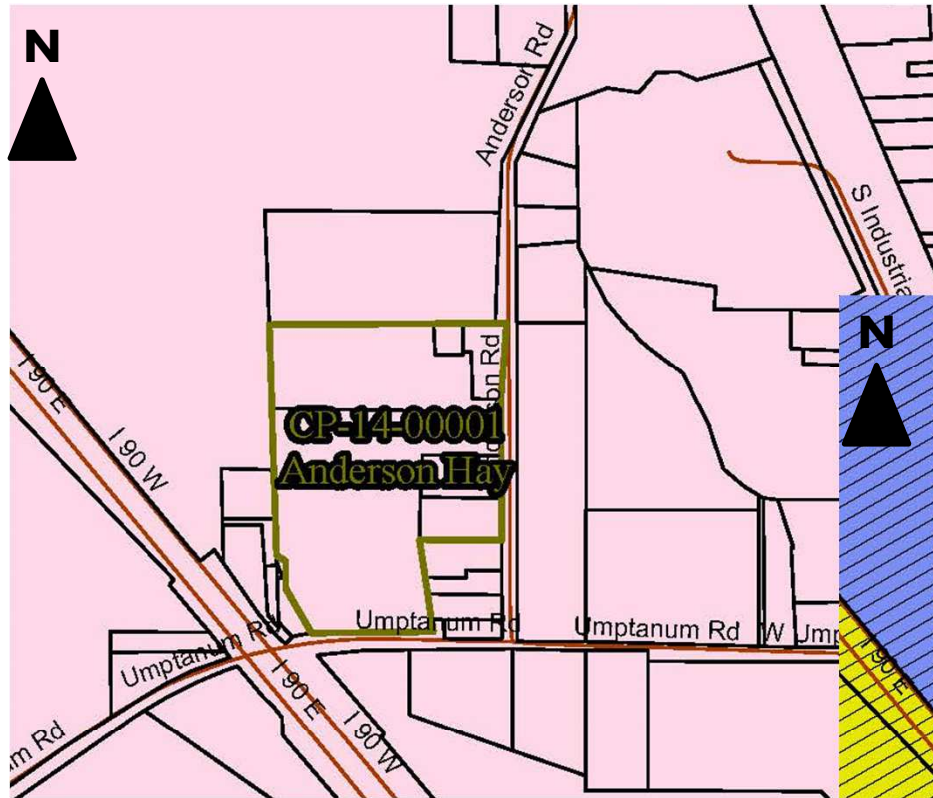
Kittitas County Planning Commission

October 7, 2014

Anderson Hay – Docket 2014-011

**Comprehensive Plan Map Amendment & Non-project Rezone
(CP-14-00001 & RZ-14-00002)**

Current Land Use & Zoning

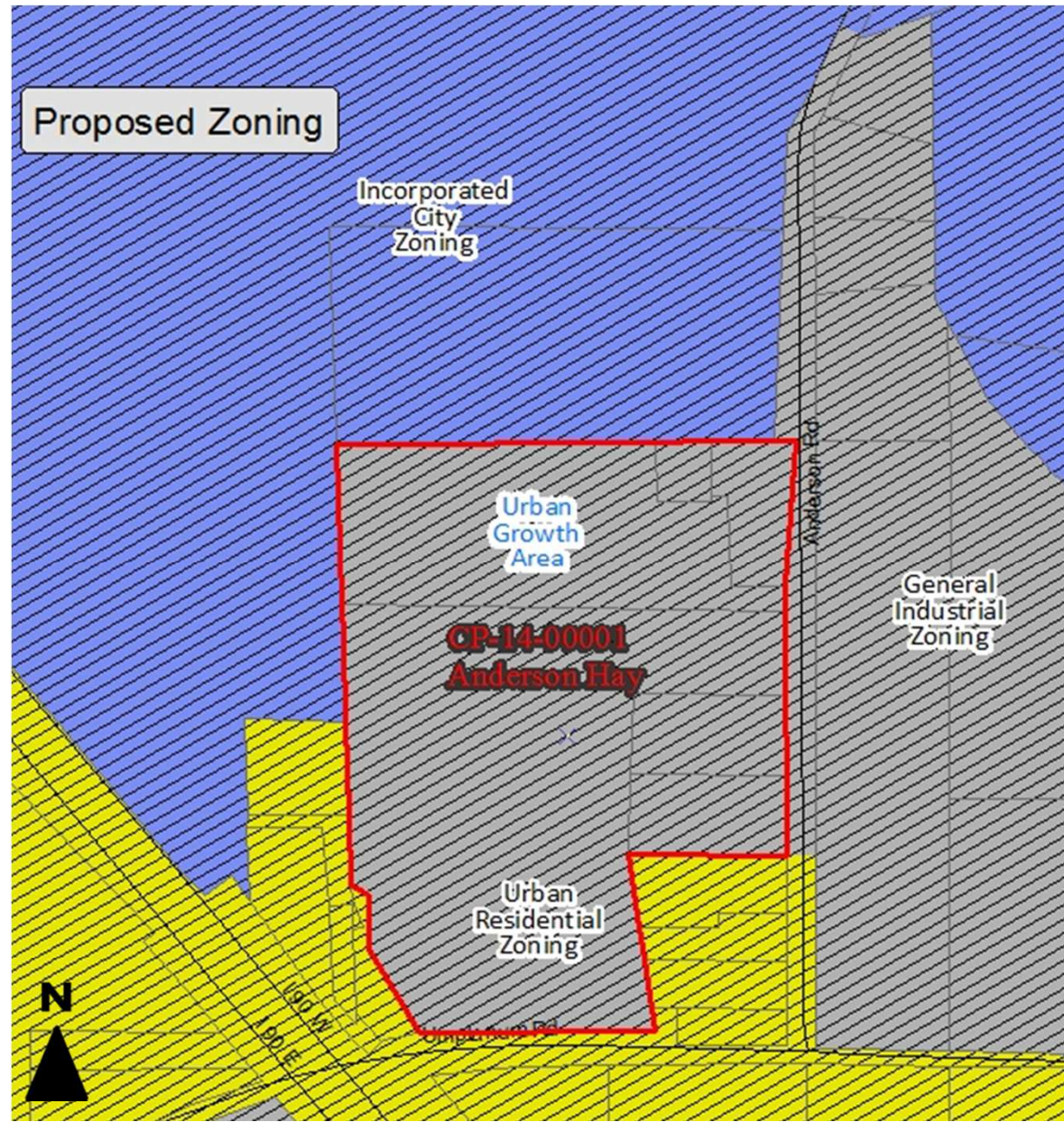


Aerial



Proposed Rezone

(By Applicant)



Proposed Rezone

(By Staff)

